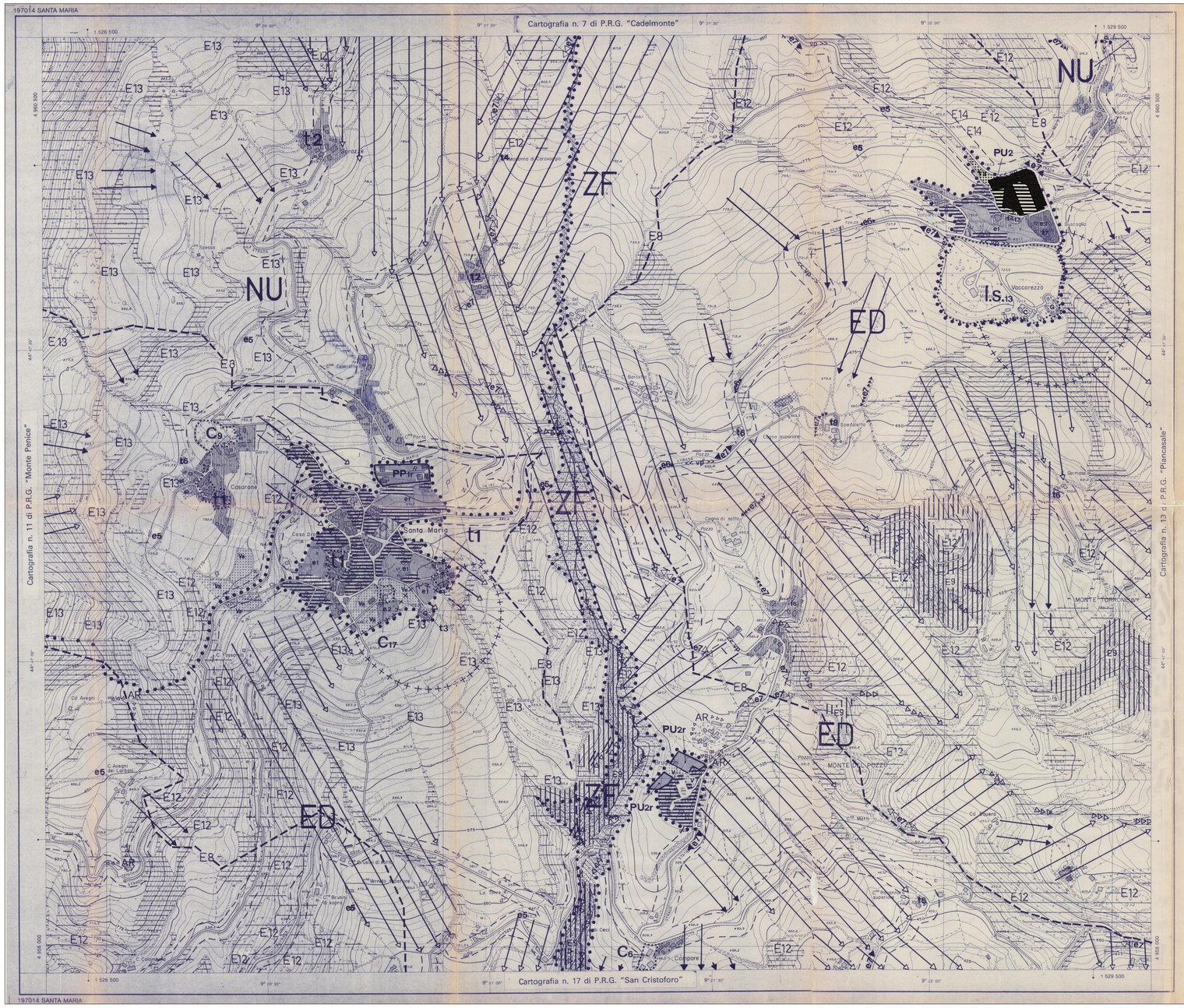

COMUNE DI BOBBIO

PIANO REGOLATORE GENERALE 1993

Zonizzazione

CARTOGRAFIA N. 12 «SANTA MARIA»

SCALA 1 : 5000

Marzo 2002

IL SEGRETARIO COMUNALE

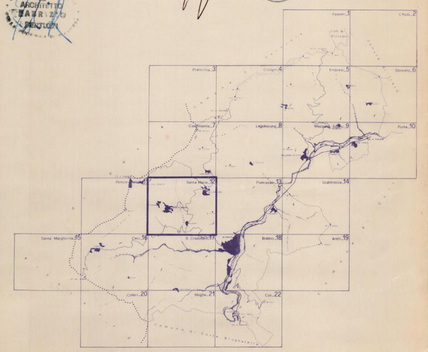

QUADRO D'UNIONE DELLE CARTOGRAFIE DI P.R.G.

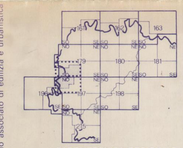

CARTA TECNICA REGIONALE
TAVOLE 25.000 CTR

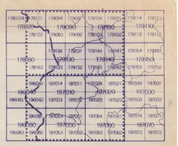

CARTA TECNICA REGIONALE
SEZIONI 10.000 CTR ELEMENTI 5.000 CTR

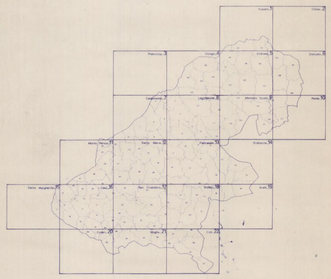

QUADRO D'UNIONE DEI FOGLI CATASTALI

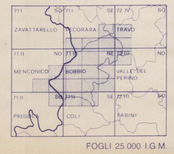

FOGLI 25.000 I.G.M.

LIMITI AMMINISTRATIVI

arch. f. bertuzzi arch. g. tacchini studio associato di edilizia e urbanistica arch. f. bertuzzi arch. g. tacchini studio associato di edilizia e urbanistica arch. f. bertuzzi arch. g. tacchini studio associato di edilizia e urbanistica